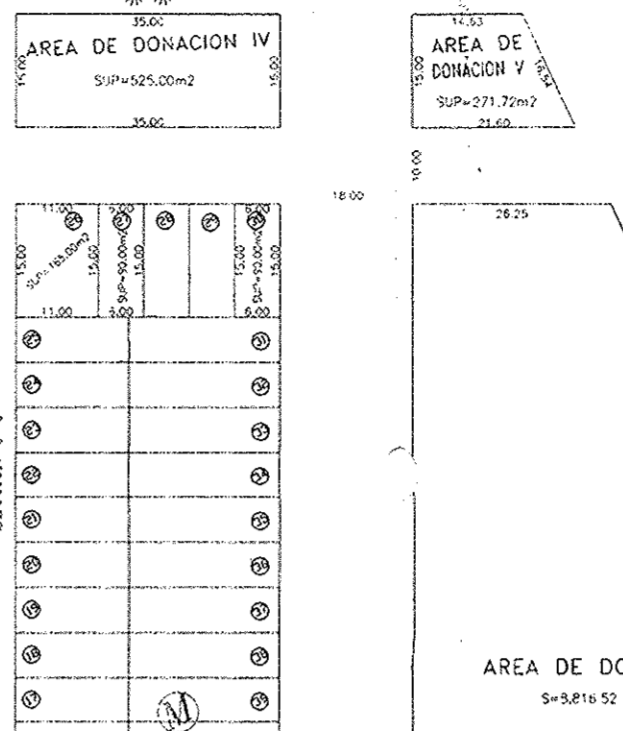
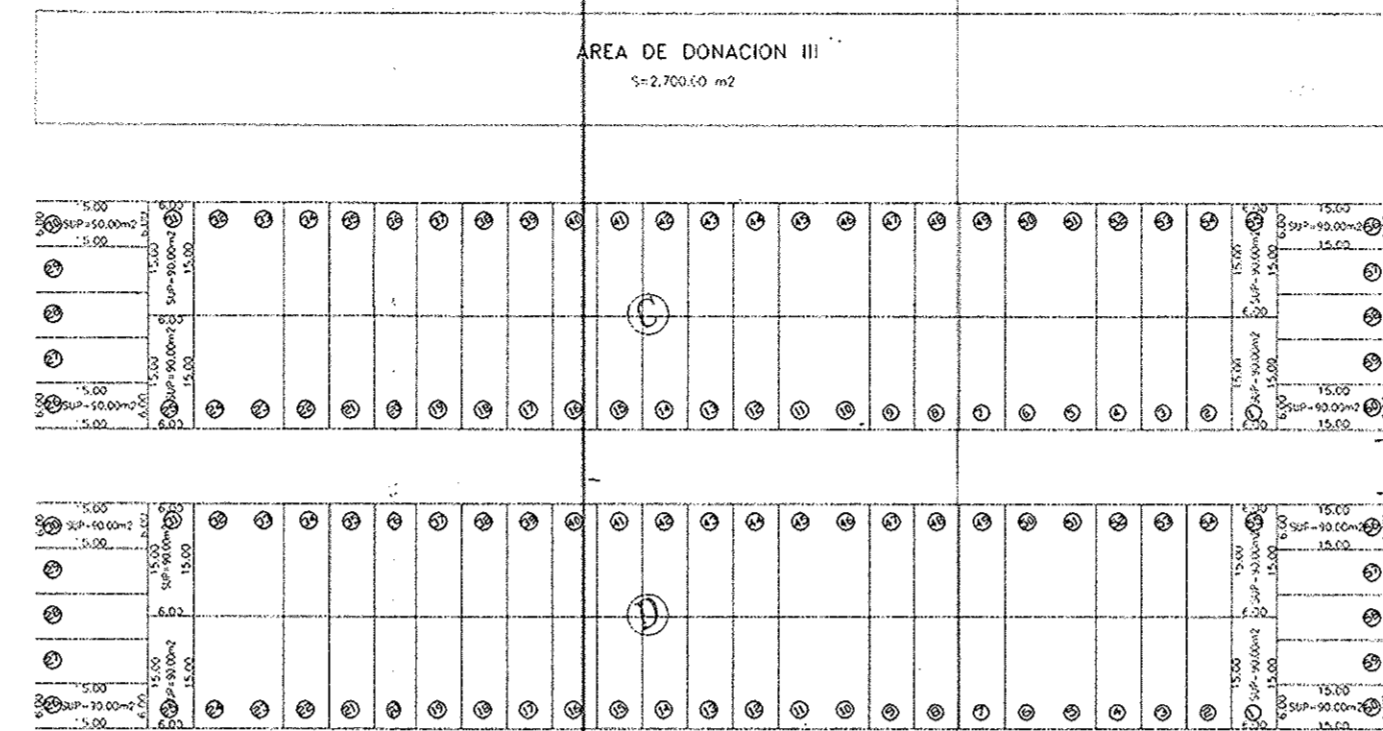
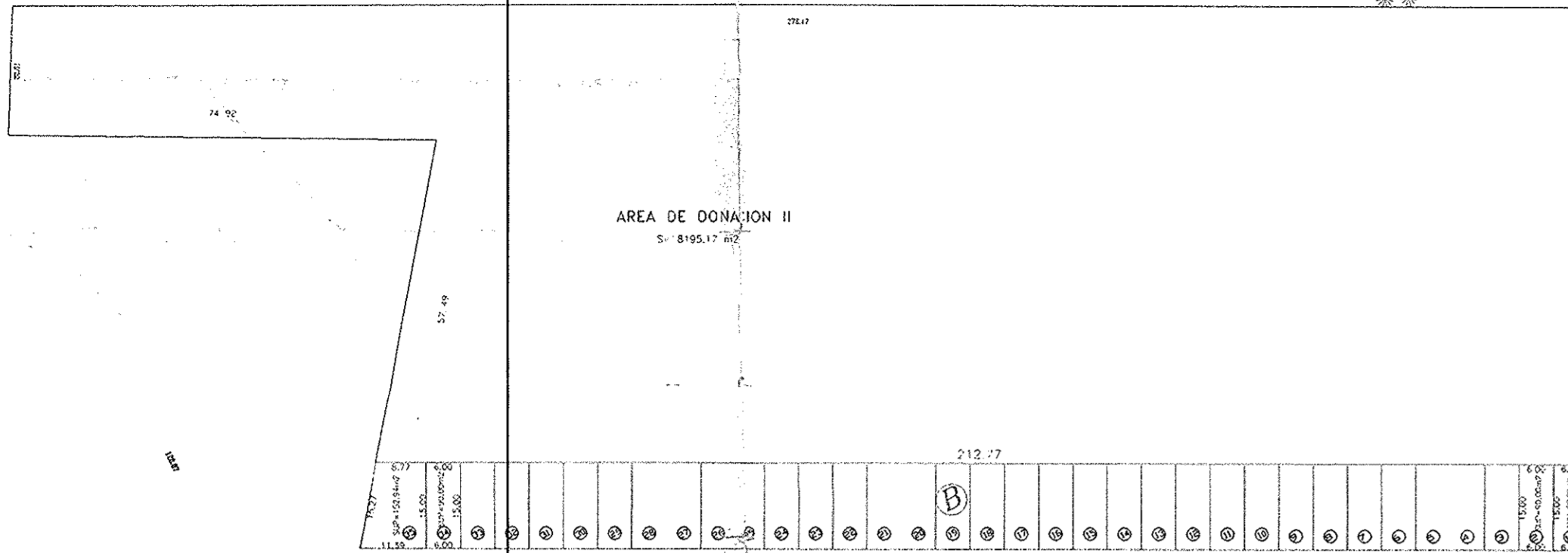
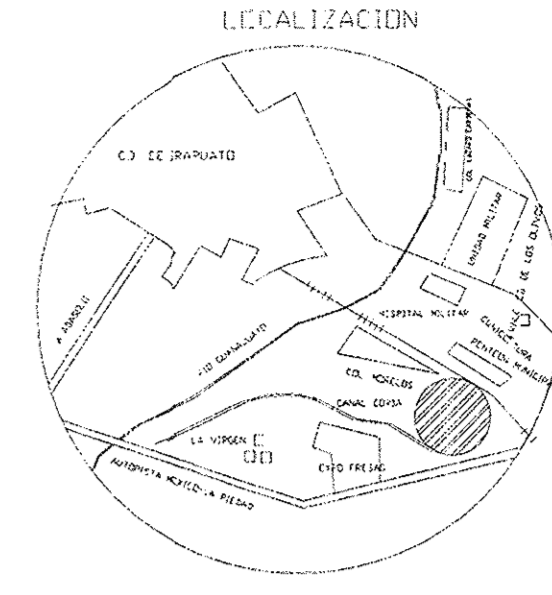


F.F.C.C.


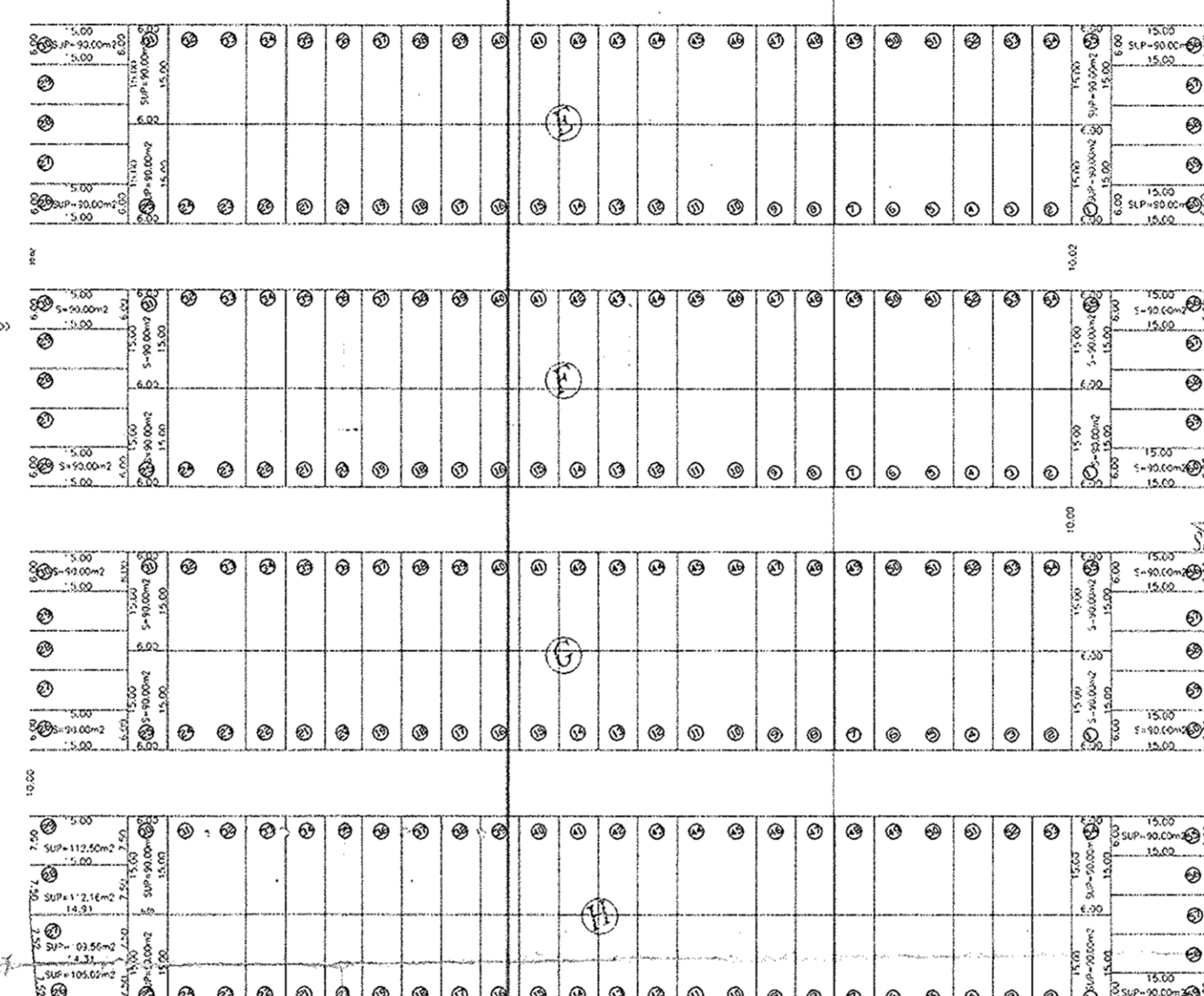
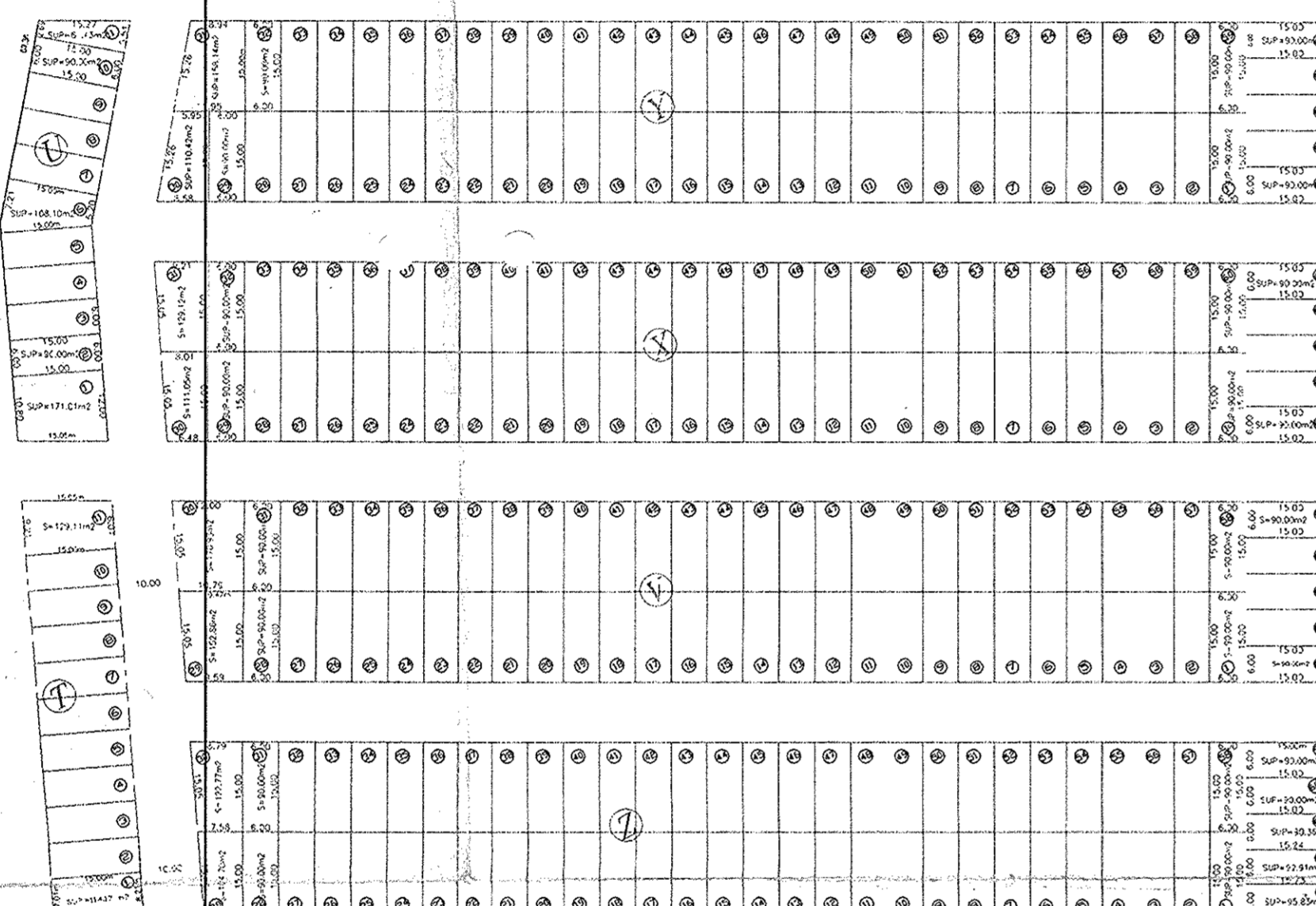
F.F.C.C.



PARCELA 129

AREA DE DONACION I  
5-5416 52 m2

SR. FELIX DIAZ



PARCELA 132

ABLA DE IDENTIFICACION DE LOTES

ALFA	BETA	NUMERO	AREA	PERIMETRO	
B	34	1	2302.00	180	3,216.43
C	40	3	5,400.00	180	5,400.00
D	40	2	5,400.00	180	5,400.00
E	40	8	5,400.00	180	5,400.00
F	40	2	5,400.00	180	5,400.00
G	40	8	5,400.00	180	5,400.00
H	55	4	4,950.00	439.24	5,285.14
I	55	5	4,725.00	520.72	5,301.72
J	47	7	4,235.00	841.51	5,071.52
K	28	6	2,520.00	811.4	3,720.15
L	21	18	2,970.00	2,477.26	2,487.98
M	28	18	2,520.00	872.00	3,216.43
N	48	4	4,320.00	554.08	4,874.19
O	5	5	4,500.00	657.6	1,301.67
P	55	4	4,500.00	554.56	5,864.56
Q	55	4	4,500.00	586.1	5,889.15
R	55	4	4,500.00	589.5	5,893.7
S	49	4	4,410.00	592.2	4,973.27
T	24	2	2,340.00	350.9	2,463.17
U	9	2	801.00	242.00	1,023.17
V	8	2	720.00	242.54	1,040.54
W	41	2	5,490.00	323.75	3,823.90
X	43	2	5,475.00	242.1	3,993.17
Y	42	2	5,595.00	248.54	3,845.56
Z	58	3	5,820.00	526.5	3,726.17
<b>TOTALES</b>					
1,335	108	100,773.30	13,648.09	12,170.02	



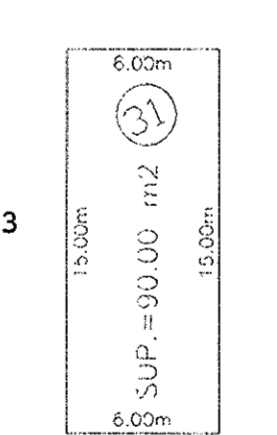
ABLA DE AREAS DE DONACION

ALFA	AREA
I	8,811.50
II	18,197.17
III	2,700.00
IV	581.00
V	271.72
<b>TOTALES</b>	
30	30,561.42

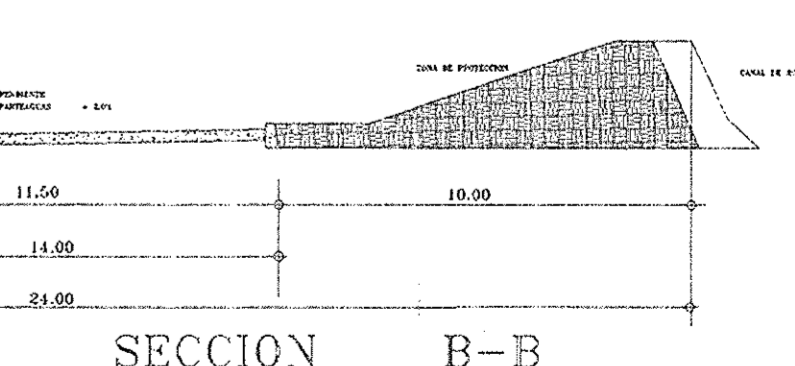
CUADRO DE DIFICACION DE AREAS

AREA TOTAL SUBSISTEMAS	100.000	
AREA VENDIBLE	14,095.81	6.6%
1,000 LOTES REGulares	100,375.000	49.75%
250 LOTES irregulares	13,648.090	6.77%
SUPERFICIE DE DONACION		
AREA DE DONACION	20,508.41	13.10%
AREA DE RESTRICCION	1,98.88	0.39%
AREA DE VIAL DAE		
AREA DE VIAL DAE	20,998.87	27.77%

AFECCACION POR RESTRICCION  
1198.88 M.2



LOTE TIPO



Presenta plano correspondiente al oficio **ADDU 267/03** de fecha **25 DE AGO TO** del año **2003** referente a **RENOV. DE LA APROBACION DE TRAZA CONDICIONADA DEL FRACC. "EXPO FRESAS"** de esta ciudad.

**Supleno E. Zamora Lugo**  
Supleno E. Zamora Lugo

**ING. VICTOR MANUEL ZAMORA LUGO**  
DIRECTOR DE DESARROLLO URBANO

Presenta plano correspondiente al oficio **DDU 1460/2002** de fecha **14 DE FEBRERO** del año **2002** referente a **APROBACION DE TRAZA CONDICIONADA PARA EL FRACCIONAMIENTO "EXPO FRESAS"**.

**Supleno E. Zamora Lugo**  
Supleno E. Zamora Lugo

**ING. VICTOR MANUEL ZAMORA LUGO**  
DIRECTOR DE DESARROLLO URBANO

**AZTLAN CONSTRUCTORES**

PLANO DE: **LOTIFICACION**

PROPIETARIO: **LOT-1** MUNICIPIO: **IRAPUATO GTC.** ESCALA: **1:1000**

UBICACION: **PREDIO RUSTICO EJIDO IRAPUATO** REVISION NUM.: **1** FECHA: **FEB / 2002**

24.00

CAMINO DE TERRACERIA

CANAL ING. ANTONIO CORIA

CANAL ING. ANTONIO CORIA

CAMINO DE TERRACERIA

AFECCACION POR RESTRICCION  
1198.88 M.2

39